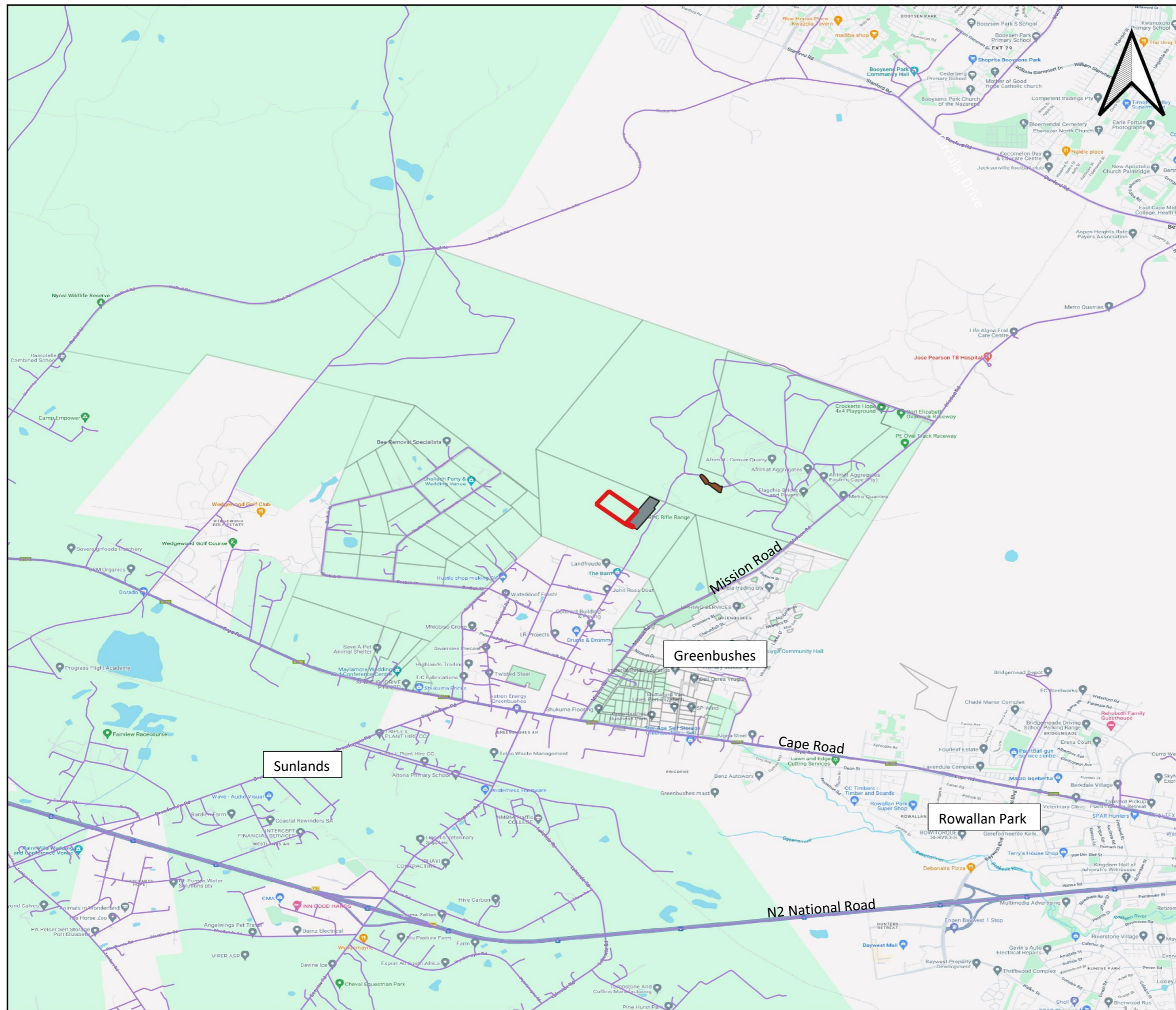


Appendix A – Site Plans









PROJECT
PERPC Expansion
Location Map
MAP DETAILS
1:35 000
Datum: WGS 84
 BLUELEAF ENVIRONMENTAL
Date: April 2023
Legend:
 Project expansion site
 Existing Rifle Range
 Existing pistol range
 Farm portions
 Existing roads
Google Maps
Produced for: Port Elizabeth Rifle and Pistol Club (PERPC)

Figure A.1: Showing the location of the proposed development in Greenbushes, Gqeberha.



PROJECT
PERPC Expansion
Layout map
MAP DETAILS
1:7 000
Datum: WGS 84






Date: April 2023
Legend:  Project expansion site  Existing Rifle Range  Existing pistol range  PERPC land  Farm Portions and Erven  Existing roads  SECONDARY ROAD  Existing tracks
Produced for: Port Elizabeth Rifle and Pistol Club (PERPC)

Figure A.1: Site plan showing the proposed boundary of the expansion in red (erf 5/8).